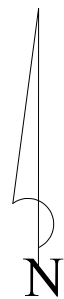


LEASED PREMISES AND OTHER PROPERTY

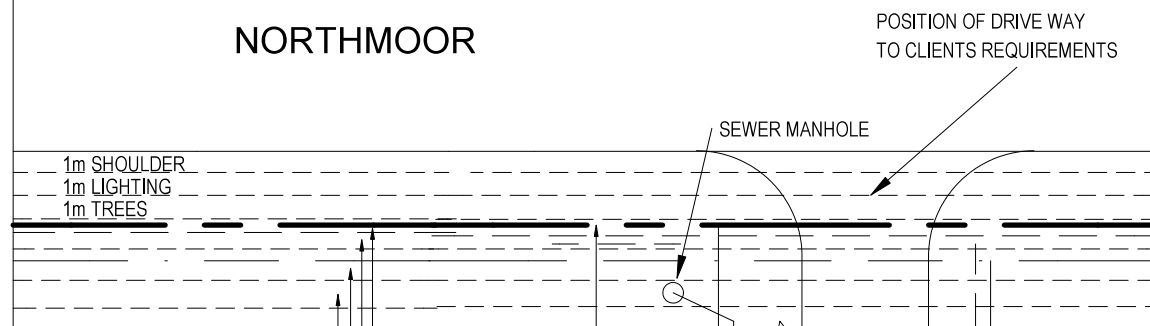
LEASED PREMISES	LAND SITUATED ON SUB 21 (OF 8) OF LOT 5333
SURROUNDING PROPERTY	UMHLATUZI LEASE SITES
COMMON AREAS	NEWARK, VENTURA & NORTHMOOR ROADS



LEGEND

- W - WATER ENTRY POINT
- E - ELECTRICAL ENTRY POINT
- S - SEWER ENTRY POINT
- C - COMMUNICATION ENTRY POINT
- SW - STORMWATER ENTRY POINT
- SITE BOUNDARIES PEGS & SERVICE CONNECTIONS TO BE VERIFIED ON SITE BY PORTNET CIVIL ENGINEER

NORTHMOOR



LOCALITY PLAN

NTS

SYSTEM Lo 31° EAST

CO-ORDINATE LIST

	Y	X
A	-100 742.52	3 185 707.50
B	-100 772.52	3 185 707.50
C	-100 772.52	3 185 747.50
D	-100 742.52	3 185 747.50

REFERENCE DRAWING :

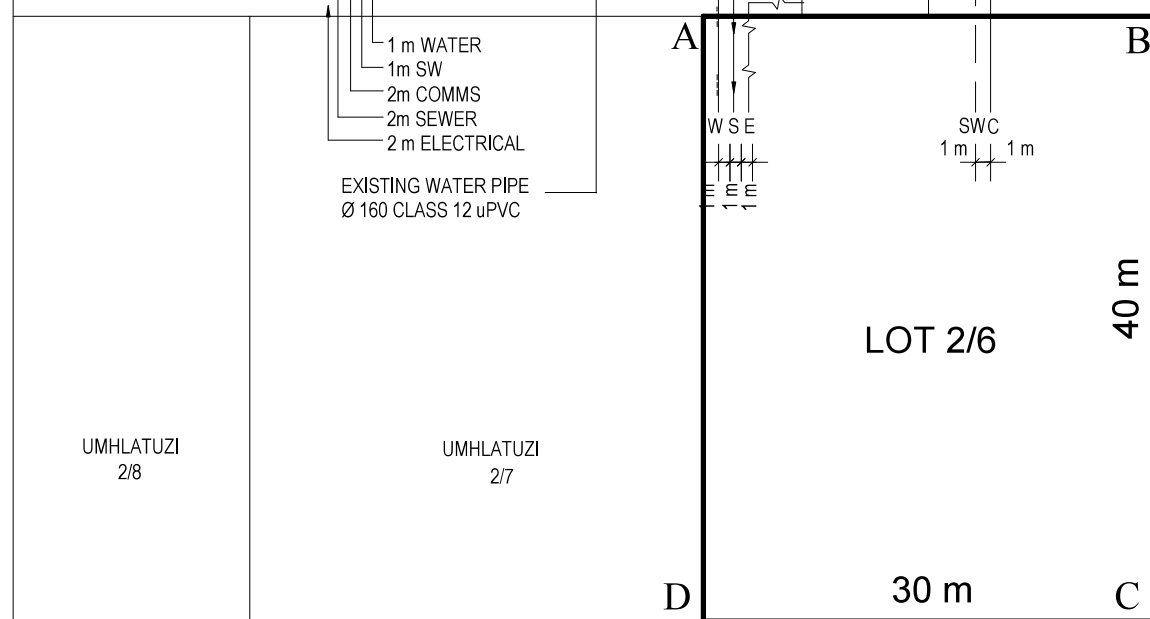
RBH 86-T-303 - DRIVEWAY DETAIL TYPE A

DRAWN	DAN	CHECKED	
LESSEE		PORT MANAGER	
DATE	DATE	DATE	DATE

PORT OF RICHARDS BAY
 BAYVIEW PRECINCT
LEASE OF LOT 2/6 IN EXTENT 1200 m²

DETAIL A

NTS



AMEND.1: DRAWING UPDATED, CORRECT AREA SHOWN.
(DAN 2024/12/09).

PORT ENGINEER (F W MAGQABI)	AGREEMENT PLAN NOT TO SCALE	CAD NO UMHLATUZI_LOT2-6_1
DATE	FILE	DATE 2018-04-19
	AMEND.	1